

## MOBILITY AT HAUT-LAC 2019-2020

# How to get TO and FROM school



5-8 minute walk



« Praz Dagoud »  
E1—MYP2  
*3—13 years old*

« Roches Grises »  
MYP3—DP2  
*13—19 years old*

*Meeting the challenge,  
thinking of our environment*

## **TABLE OF CONTENTS:**

	<b>Page:</b>
<b>1. Introduction</b>	<b>3</b>
<b>2. How to get to Haut-Lac</b>	<b>4</b>
<b>a. by school bus or shuttle</b>	<b>4</b>
- Routes, stops and bus timetables	<b>6</b>
- Bus and shuttle fares	<b>10</b>
<b>b. by train</b>	<b>12</b>
<b>c. by public bus (VMCV)</b>	<b>13</b>
<b>d. by car (or Car-Sharing)</b>	<b>14</b>
<b>e. on foot (Pédibus)</b>	<b>17</b>
<b>f. by other means of soft mobility</b>	<b>17</b>
<b>3. Which means of transport to choose</b>	<b>18</b>
<b>a. if you live near the school (St-Légier, Blonay)</b>	
<b>b. if you live (or work) in the         neighbouring communes (between 3 and 7 km)</b>	
<b>c. if you live further from the school         (from 7 km onwards)</b>	
<b>4. Collaboration with the Commune</b>	<b>19</b>
<b>5. Contact</b>	<b>19</b>

## 1. Introduction

This leaflet describes the Mobility Plan which is applicable to students, teachers, parents and visitors from all sections (Infants, Primary, Secondary) of Haut-Lac.

In line with our approach to sustainability issues and conscious of our social responsibility to protect our environment, Haut-Lac has a commitment to the local authorities to implement a whole-school Mobility Plan. Our goal is to encourage soft mobility\* for commuting to and from school and to make our families aware of the need to promote means of transport such as buses, the train, bicycles, scooters, and/or walking to get to the campus instead of using their cars whenever possible. Reducing the use of cars to a minimum also helps to avoid traffic congestion and maintain a pleasant and friendly atmosphere in the vicinity of the school, without stress and danger to anyone.

To this end a bus/shuttle service to transport your children between a location near their home and school, in addition to a number of other services, are offered to parents.

We are convinced that the measures in place, in conjunction with your valued cooperation, will allow the Haut-Lac community to successfully meet this challenge.

\*Soft mobility = getting around in sustainable, climate-friendly and environmentally sound ways.

## 2. How to get to Haut-Lac

### a. by school bus or shuttle:

Haut-Lac's bus services take care of the transport of infant, primary and secondary students from pick up points located near their homes to school and back again.

To limit the amount of time that students have to spend on the school bus, please note that the Haut-Lac bus service is not a door-to-door service.

All routes are assured by licensed drivers, using the school's minibuses. These vehicles meet the comfort and security requirements for the transport of children.

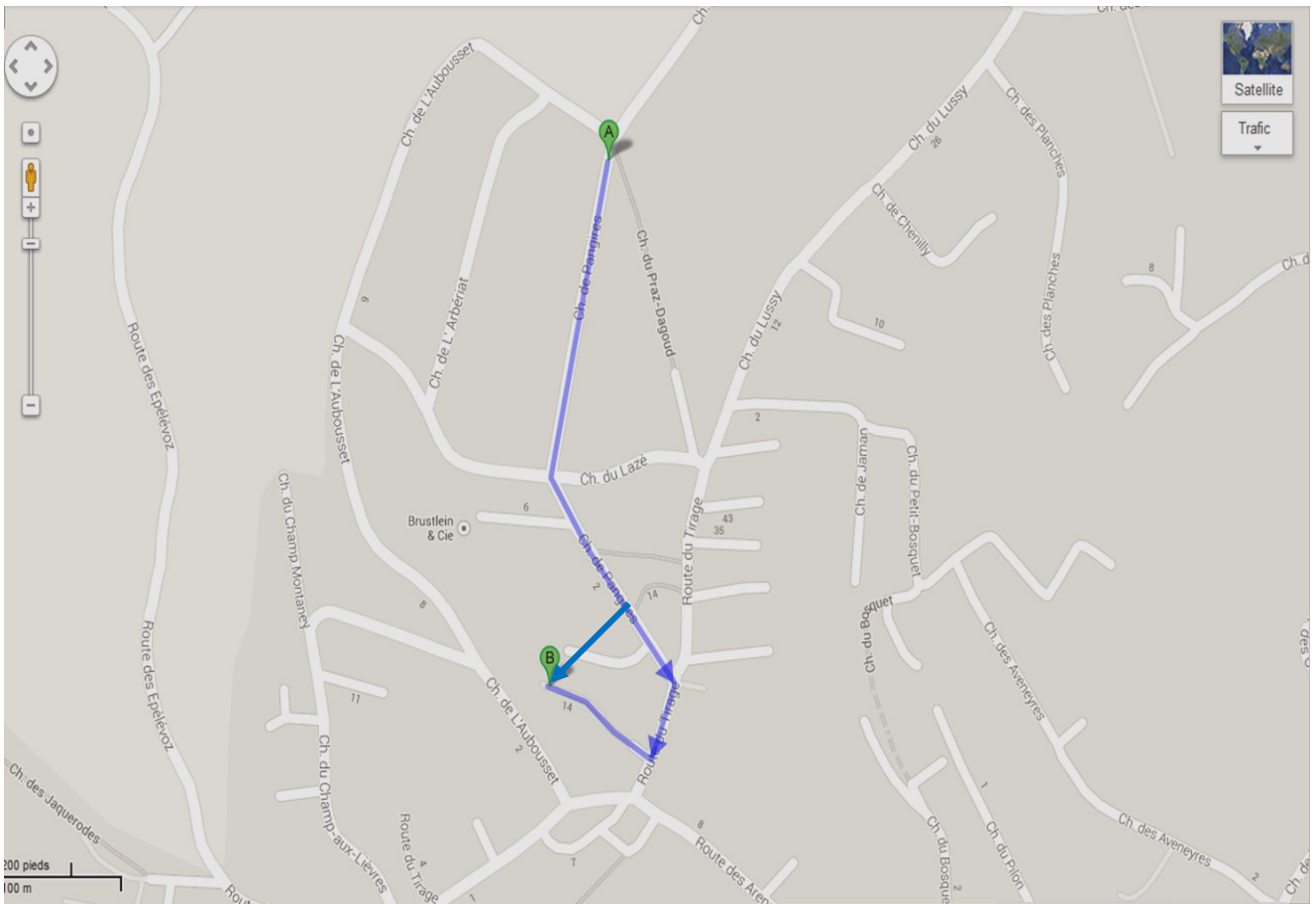
The buses arrive at and leave from the Praz-Dagoud campus, which has drive-in stopping areas providing the necessary space to manoeuvre and park such vehicles. Secondary students have just a short distance to walk (approximately 600 m) to the Roches Grises site along a pedestrian pavement.

School bus routes and their stops have been planned so that a maximum number of students can benefit from the services in the most practical way. It should, therefore, be borne in mind that during the course of the year and/or at the beginning of each school year, amendments to bus timetables and/or bus routes will potentially be made to optimally satisfy all the demands.

In order to adhere to the timetables and allow the services to function correctly, students need to be at their respective bus stop at least 5 minutes early. Parents (or other authorised persons) who come to pick up the children from the bus after school should be at the bus stop ahead of its arrival.

During the winter season our school buses are equipped with snow tyres. Subject to winter road conditions, we do however reserve the right to cancel the services or certain routes, should we consider that maintaining them would constitute a safety risk.

**Pedestrian route from the Praz-Dagoud campus to the Roches Grises campus**  
(map source: Google Maps)



**\*Our school bus routes depend on enrolment numbers and are subject to change. Please consult the online Transport Guide for the most recent version.**

**Routes, stops and bus timetables:**

*(Applicable from August 2019 Subject to modifications.)*

**Route 1: Villeneuve/St-Légier**

<b>VILLENEUVE/ ST-LÉGIER</b>	<b>Time of departure/ arrival (Monday to Friday)</b>	<b>ST-LÉGIER/ VILLENEUVE</b>	<b>Time of departure/arrival (Monday, Tuesday, Thursday, Friday) (Wednesday only/</b>
Villeneuve (Gare—Coop)	7h30	St-Légier	15h45 12h15/13h15
Territet l'Eaudine	7h35	Eglise La Chiésaz	15h48 12h18/13h18
Montreux Gare	7h40	Château de Blonay	15h50 12h20/13h20
		Blonay (Gare)	15h55 12h25/13h25
Belmont (Hôpital)	7h43	Blonay (Planaz)	16h00 12h30/13h30
Blonay (Planaz)	7h48	Belmont (Hôpital)	16h05 12h35/13h35
Blonay (Gare)	7h50	Montreux Gare	16h10 12h40/13h40
Château de Blonay	7h52		
Eglise La Chiésaz	7h55	Territet	16h15 12h45/13h45
St-Légier	8h00	Villeneuve (Gare—Coop)	16h20 12h50/13h50

**Route 2: La Conversion/St-Légier**

<b>LA CONVERSION/ ST-LÉGIER</b>	<b>Time of departure/arrival (Monday to Friday)</b>	<b>ST-LÉGIER/ LA CONVERSION</b>	<b>Time of departure/arrival (Monday, Tuesday, Thursday, Friday) (Wednesday only/</b>
La Conversion Marionettes	7h10	St-Légier	15h45 12h15/13h15
La Conversion (Gare)	7h15		
Lutry (Orzens)	7h18	Chexbres (Gare)	16h00 12h25/13h25
Lutry (Coop)	7h20	Puidoux (Logis du Pont)	16h05 12h35/13h35
Lutry (Rive)	7h22	Cully (Village)	16h20 12h50/13h50
Cully (Village)	7h28	Lutry (Corniche)	16h22 12h52/13h52
Puidoux Gare	7h43	Lutry (Coop)	16h26 12h56/13h56
Puidoux (Logis du Pont)	7h45		
		Lutry (Orzens)	16h28 12h58/13h58
Chexbres (Gare)	7h50	La Conversion (Gare)	16h30 13h00/14h00
St-Légier	8h00	La Conversion (Marionettes)	16h35 13h05/14h05

## Routes, stops and bus timetables: (continued)

*(Applicable from August 2019. Subject to modifications.)*

### Route 3: Bulle / St-Légier (via Châtel-St-Denis)

<b>CHÂTEL-ST-DENIS/ ST-LÉGIER</b>	<b>Time of departure/ arrival (Monday to Friday)</b>	<b>ST-LÉGIER/ CHÂTEL-ST-DENIS</b>	<b>Time of departure/ arrival (Monday, Tuesday, Thursday, Friday) (Wednesday only/</b>
Bulle (Coop Pronto)	7h20	St-Légier	15h45 12h15/13h15
Châtel-St-Denis	7h35		
Monts-de-Corsier (l'Hautigny)	7h38	Chardonne (Funi)	15h53 12h23/13h23
Dautère	7h40	Jongny (Village)	15h55 12h25/13h25
		Jongny (Reposoir)	15h58 12h28/13h28
Jongny (Combette)	7h45	Jongny (Combette)	16h00 12h30/13h30
Jongny (Reposoir)	7h47	Dautère	16h03 12h33/13h33
		Monts-de-Corsier (l'Hautigny)	16h05 12h35/13h35
Jongny (Village)	7h48		
Chardonne (Funi)	7h50	Châtel-St-Denis	16h10 12h40/13h40
St-Légier	8h00	Bulle (Coop Pronto)	16h25 12h55/13h55

### Route 4: Clarens (Centre) / St-Légier

<b>CLARENS (Centre) / ST-LÉGIER</b>	<b>Time of departure/ arrival (Monday to Friday)</b>	<b>ST-LÉGIER/CLARENS (Centre)</b>	<b>Time of departure/arrival (Monday, Tuesday, Thursday, Friday) (Wednesday only/</b>
Clarens (Centre)	7h25	St-Légier	15h45 12h15/13h15
Maladaire	7h30	Samaritain (Vevey)	15h55 12h25/13h25
		Beau Séjour	15h57 12h27/13h27
Portail Blanc	7h32		
		Entre-Deux-Villes (La Tour-de-Peilz)	16h00 12h30/13h30
Baumes	7h35		
Gérénaz (T-de-Peilz)	7h40	Vassin (T-de-Peilz)	16h05 12h35/13h35
Vassin (T-de-Peilz)	7h42	Gérénaz (T-de-Peilz)	16h07 12h37/13h37
		Baumes	16h10 12h40/13h40
Roussy (Veneto)	7h45		
Beau Séjour	7h48	Portail Blanc	16h12 12h42/13h42
Samaritain (Vevey)	7h50	Maladaire	16h15 12h45/13h45
Milavy	7h55	Clarens (Centre)	16h20 12h50/13h50
St-Légier	8h00		

Routes, stops and bus timetables: (continued)

(Applicable from August 2019. Subject to modifications.)

Route 5 : Vevey Place du Marché /St-Légier (via Corseaux)

<b>VEVEY Pl du Marché / ST-LÉGIER</b>	<b>Time of departure/ arrival (Monday to Friday)</b>	<b>ST-LÉGIER/VEVEY</b>	<b>Time of departure/arrival (Monday, Tuesday, Thursday, Friday) (Wednesday only/</b>
Vevey Place du Marché	<b>7h40</b>	St-Légier	<b>15h45 12h15/13h15 - Late bus 17h00</b>
Corseaux Village	<b>7h48</b>	Genévrier/Milavy Corseaux (Village)	<b>15h50 12h20/13h20 15h55 12h25/13h25</b>
Vevey Funi	<b>7h50</b>	Corseaux Cerisiers Vevey (Funi)	<b>16h57 12h27/13h27 16h00 12h30/13h30 - Late bus 17h10</b>
St-Légier	<b>8h00</b>	Vevey Place du Marché	<b>16h05 12h35/13h35 - Late bus 17h15</b>

Route 6: Gregnolet (La Tour de Peilz) /St-Légier

<b>Gregnolet / ST-LÉGIER</b>	<b>Time of departure/ arrival (Monday to Friday)</b>	<b>ST-LÉGIER/VEVEY (Gare)</b>	<b>Time of departure/arrival (Monday, Tuesday, Thursday, Friday) (Wednesday only/</b>
Gregnolet	<b>7h45</b>	St-Légier	<b>15h45 12h15/13h15</b>
Ch de la Poneyre (Blonay)	<b>7h48</b>	Châbles (Blonay)	<b>15h55 12h25/13h25</b>
Châbles (Blonay)	<b>7h50</b>	Ch de la Poneyre (Blonay)	<b>15h48 12h28/13h28</b>
St-Légier	<b>8h00</b>	Gregnolet	<b>16h00 12h30/13h30</b>



Routes, stops and shuttle timetables: (continued)  
 (Applicable from August 2019. Subject to modifications.)

**Station Shuttle: Vevey Gare / St-Légier \*Free of Charge\***

<b>VEVEY (Gare)/ ST-LÉGIER</b>	<b>Time of departure/ arrival (Monday to Friday)</b>	<b>ST-LÉGIER/VEVEY (Gare)</b>	<b>Time of departure/arrival (Monday, Tuesday, Thurs- day, Friday) (Wednesday only/</b>
Vevey (Gare)	<b>7h52</b>	St-Légier	<b>15h45 12h15/13h15</b> <i>Late Shuttle 17h00</i>
St-Légier	<b>8h00</b>	Vevey (Gare)	<b>16h00 12h30/13h30</b> <i>Late Shuttle 17h10</i>

**\*Our school bus routes depend on enrolment numbers and are subject to change.  
 Please consult the online Transport Guide for the most recent version.**

### Bus and shuttle fares:

*(VAT 8% included. Applicable from August 2019. Subject to modifications.)*

It is mandatory to subscribe to the bus/shuttle service for at least one term at a time. Occasional trips can be booked from time to time, subject to availability.

Fares for the use of the **school bus service** are divided into 3 zones according to the distance between the pick up/drop off point and the school, i.e.:

**Zone 1** (up to 6 km from St-Légier): Vevey, Corseaux, Samaritain, Blonay, Fontanivent, Corsier, Brent, Chardonne, Jongny

- ⇒ **Annually (for round trip) CHF 1'500** payable termly  
Term 1: CHF 600, Term 2: CHF 450, Term 3: CHF 450
- ⇒ **Occasional use CHF 5** per single journey

**Zone 2** (up to 10 km from St-Légier): Puidoux, Chexbres, Montreux, Clarens, La Tour-de-Peilz, Chailly-sur-Montreux, Châtel-Saint-Denis, Monts-de-Corsier

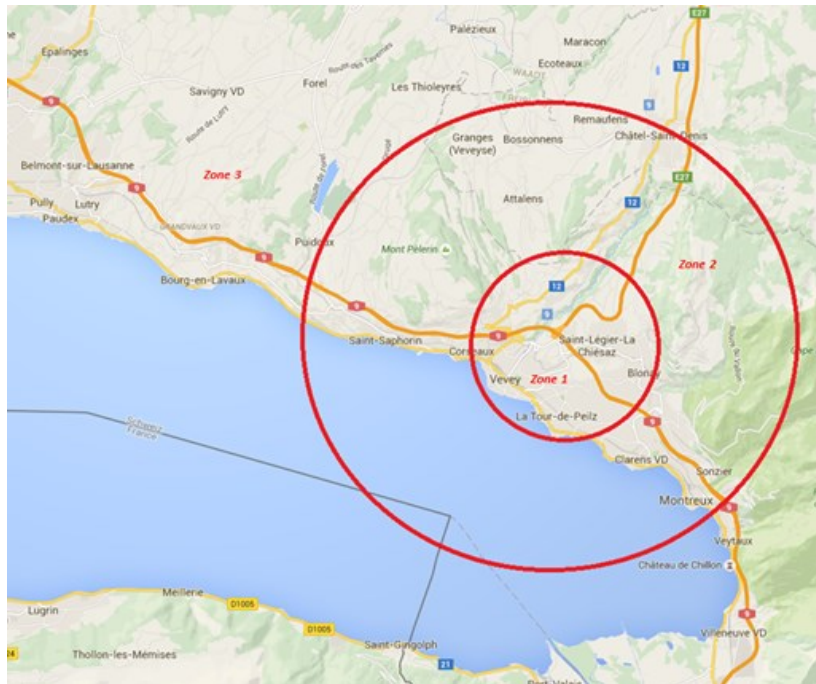
- ⇒ **Annually (for round trip) CHF 2'700** payable termly  
Term 1: CHF 1'080, Term 2: CHF 810, Term 3: CHF 810
- ⇒ **Occasional use CHF 9** per single journey

**Zone 3** (between 10 and 30 km from St-Légier): La Conversion, Lutry, Cully, Grandvaux, Territet, Villeneuve, Bulle

- ⇒ **Annually (for round trip) CHF 3'600** payable termly  
Term 1: CHF 1'440, Term 2: CHF 1'080, Term 3: CHF 1'080
- ⇒ **Occasional use CHF 12** per single journey

The abovementioned fares are regressive according to the number of children per family, i.e. **-25% for the second child, -35% for the third child, -50% for the fourth child.**

In addition, some companies include the payment of transport costs in their benefits package. We invite you to obtain information related thereto from your employer.



We are aware that the transportation fares can appear as supplementary expenses encumbering the family's school budget. However, we would like to draw your attention to the fact that our fares are quite competitive and that the costs incurred by using the school buses/shuttles, rather than making the same journey by car, are lower.

Comparison of costs incurred by the use of individual cars on the following routes (based on the typical case of a parent driving his/her children to school every day and returning home afterwards) :

- ⇒ Lutry/St-Légier: 19 km, to be made 20 times/week and 36 weeks/year, i.e. 13'680 km. Based on the cost of a kilometer at CHF 0,70 (reference index recognised in Switzerland), the **annual cost** of this route is of **CHF 9'576.00**;
- ⇒ Montreux/St-Légier: 7,6 km, to be made 20 times/week and 36 weeks/year, i.e. 5'472 km. Based on the cost of a kilometer at CHF 0,70 (reference index recognised in Switzerland), the **annual cost** of this route is of **CHF 3'830.40**;
- ⇒ Vevey/St-Légier: 3,5km, to be made 20 times/week and 36 weeks/year, i.e. 2'520 km. Based on the cost of a kilometer at CHF 0,70 (reference index recognised in Switzerland), the **annual cost** of this route is of **CHF 1'764.00**.

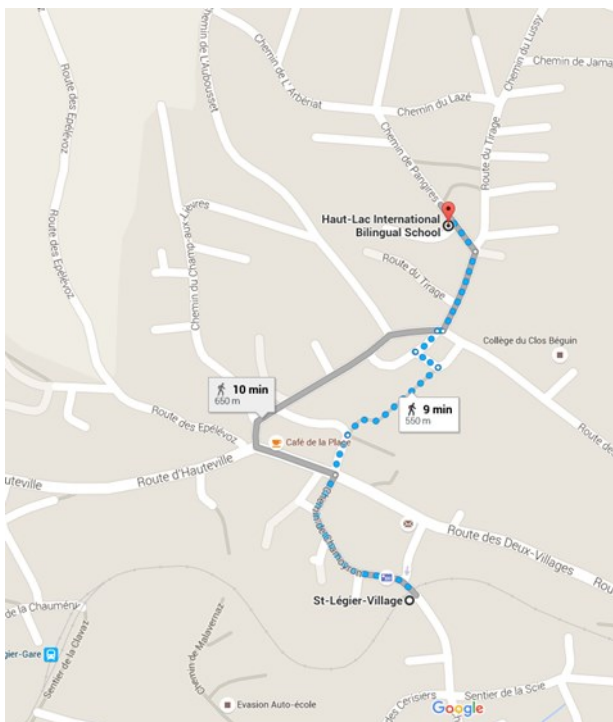
Consequently, the use of our school buses and shuttles can not only save you time, but also money.

**b. by train:**

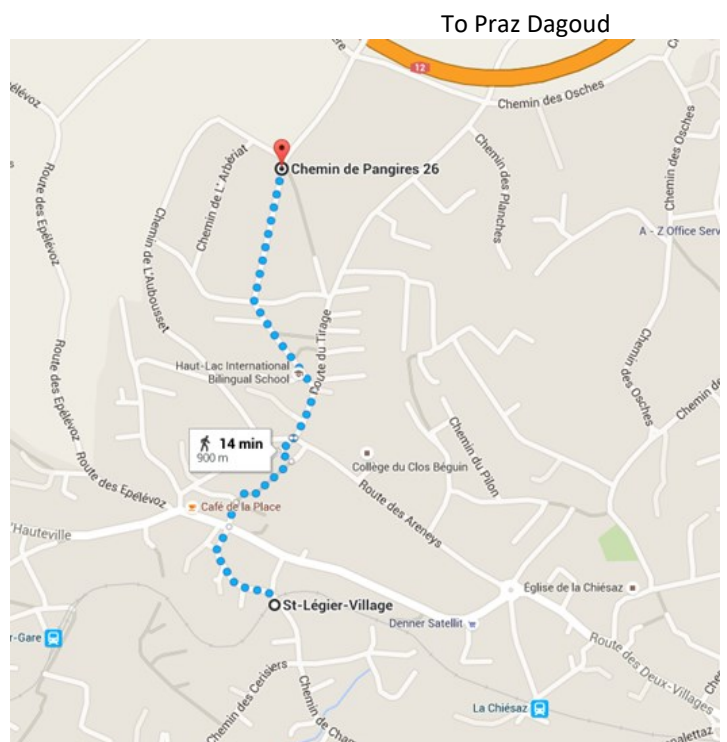
The Roches Grises and Praz-Dagoud campuses are easily accessible by taking a train from Vevey station to St-Légier Village station. From there, it is possible to walk safely up to both campuses by following the sign-posted pedestrian route along the road (around 10-15 minutes' walk).

Students arriving at Vevey station by the main train lines can also take an Haut-Lac school bus to the Praz-Dagoud site.

**Pedestrian route from St-Légier Village train station to Roches Grises and Praz-Dagoud campuses** (map source: Google Maps)



To Roches Grises



To Praz Dagoud

Haut-Lac can assist you in obtaining transport passes for your children (Mobilis, Demi-Tarifs CFF). In cooperation with the Gare de Blonay / St-Légier-La Chiésaz, we are able to take advantage of a grouped and centralised order service for all students. If you are interested, please do not hesitate to contact our Mobility Coordinator (nicole.harton@haut-lac.ch; 021 555 51 22).

Furthermore, please be informed that the Commune of Vevey offers subsidies for the purchase of a public transport pass to young students who live in Vevey and are pursuing post-obligatory education (DP1 and DP2). We invite you to go on the city of Vevey web site ([www.vevey.ch/agenda21](http://www.vevey.ch/agenda21)) for more information.

Each commune has its own policy regarding subsidies, but it is possible that the commune where you live also gives the same advantages as Vevey for the use of public transportation. We advise you to get information directly from your local 'Bureau Communal' in order to enjoy such benefits if available.

**c. by bus (public transport (VMCV route 215):**

There is a public bus from Vevey Poste to St Légier Collège which passes along the Avenue de Gilamont, via the La Veyre tennis fields, the Pont de Fenil and St Légier Poste. The exact route and stops can be found online by following this link: <https://www.vmcv.ch/ligne215>

The service runs on week days only from 05.35—20.40 at 20/40 minute intervals.

Example: Departure Vevey Poste 07.40 ; Arrival St Légier Poste 07.54

St Légier Poste is only a few minutes' walk from our secondary campus (Roches Grises) and 10-15 minutes from our primary and infant campus (Praz Dagoud).

This is 2 Zones on the Riviera Transport system.

#### d. by car (or Car-Sharing):

Please refer to the following pages for guidelines regarding the best way to approach our Praz-Dagoud campus by car, and the rules which apply regarding stopping and parking.

As an alternative to using of your own car every day to drop off and pick up your children at school, we kindly ask you to consider Car-Sharing. Should you be interested, please sign up at our Mobility Coordinator on [nicole.harton@haut-lac.ch](mailto:nicole.harton@haut-lac.ch) so that your contact details can be shared with other registered Haut-Lac car-sharing drivers.

According to our agreements with the commune of St-Légier, parents should avoid driving through the centre of the village (via the Route d'Hauteville and the Route du Tirage) and use the following routes instead:

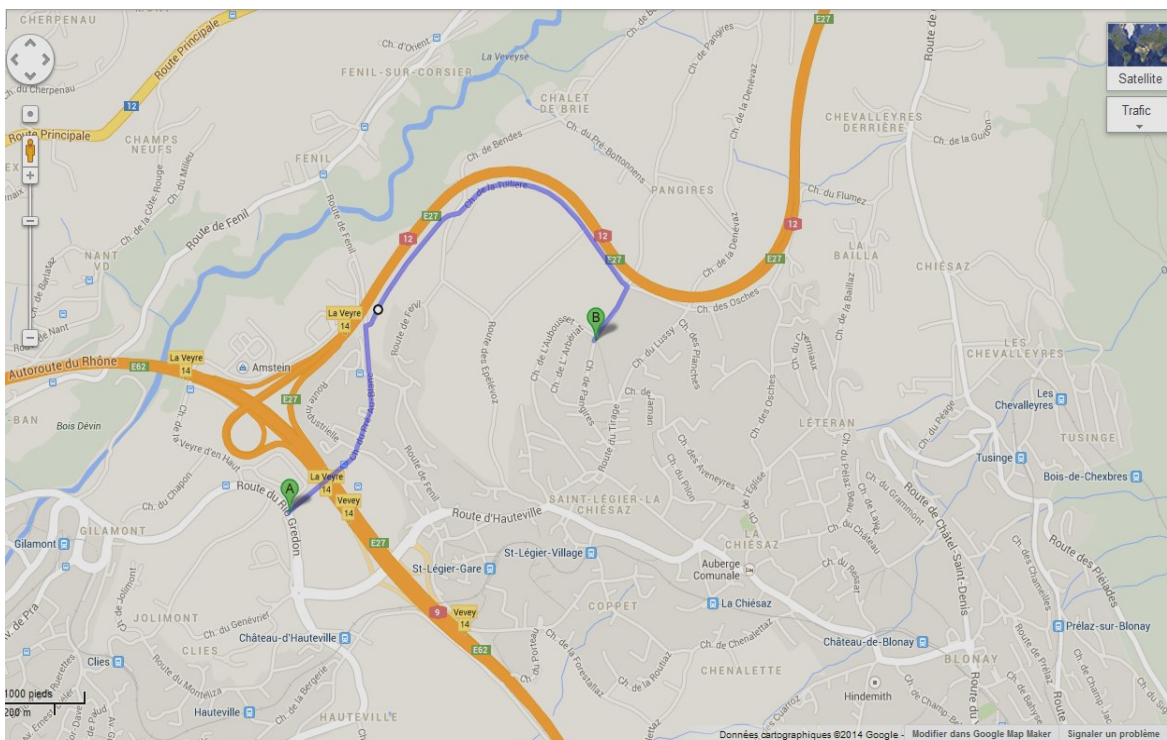
i) from the roundabout near Gétaz Romang (Rio-Gredon industrial zone), taking the Route du Rio-Gredon, then the Chemin du Pré-au-Blanc, Route de Fenil and the Chemin de la Tuilière/Route de Chambellion

OR

ii) approaching via the Route de Fenil, then taking the Chemin de la Tuilière/Route de Chambellion (see map on the following page).

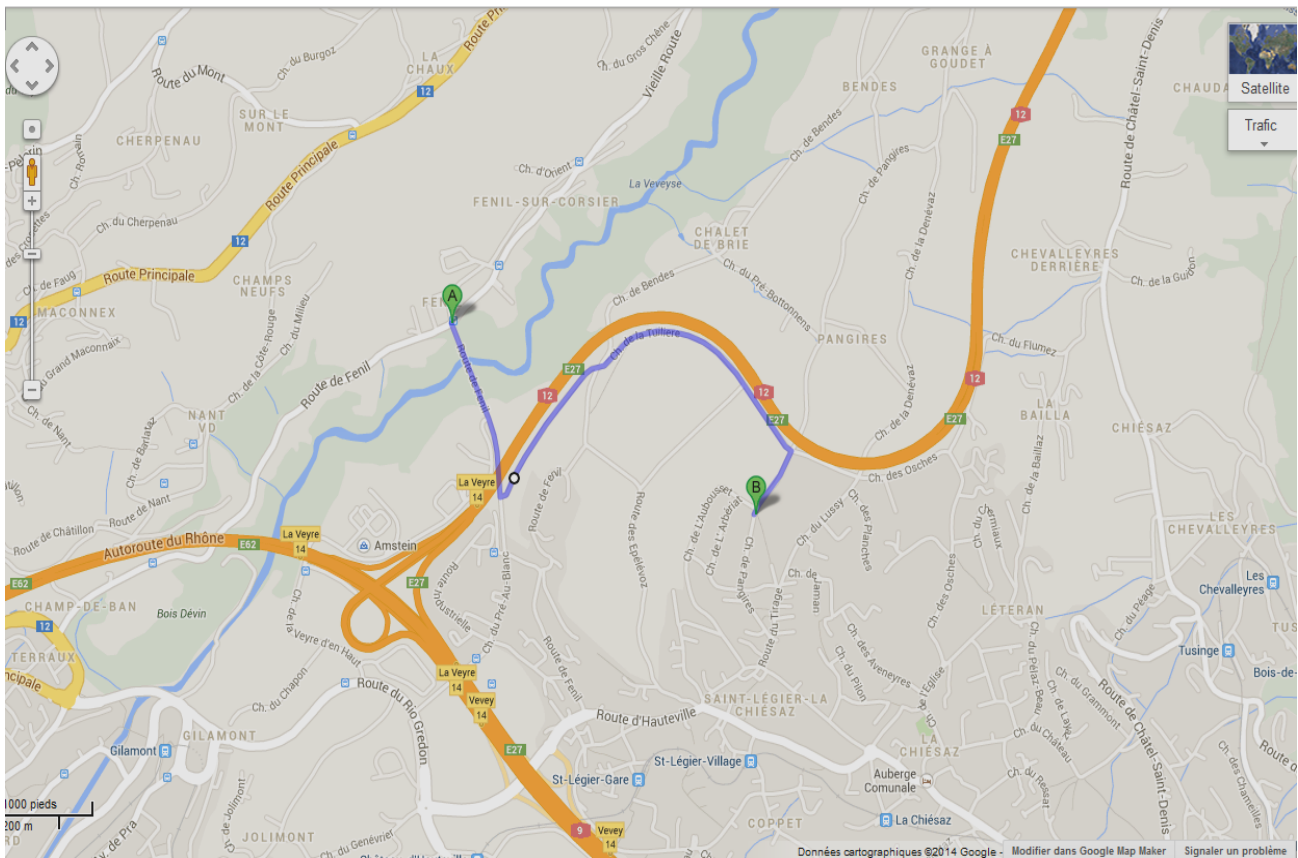
i) via the Route du Rio-Gredon

(map source: Google Maps)



ii) via the Route de Fenil

(map source: Google Maps)



When entering the Praz-Dagoud parking lot with your vehicle, whether by Car-Sharing or individually, it is imperative to respect the security measures set out in the Parents' Guide.

Access to the Praz-Dagoud building from the car park is via the West entrance.

Please note that stopping and parking is not permitted in the vicinity of the Roches Grises campus.

Secondary students must be dropped off and picked up at the Praz-Dagoud parking lot.

## SCHOOL PARKING

Parents coming for an appointment with teachers or Haut-Lac staff members at either campus must park in the Praz-Dagoud exterior (short-term) car park or on public parking spaces nearby (metred payment).

The underground parking spaces are all reserved for staff and available only to entitled Haut-Lac employees.

Exceptionally, parents bringing infant children by car may drive down the ramp and use the infant drive-through 'stop and drop' in the underground car park in the mornings only.

The guidelines for the use of the drive-through 'stop and drop / pick-up' at Praz-Dagoud and the instructions issued by the members of staff on duty must be respected for everyone's safety and to ensure the smooth flow of traffic to and from the school. In this zone, drivers must stay at the wheel of their cars and allow the assistants to help their children out of the vehicles, in order to keep traffic moving smoothly.

We thank you in advance for your understanding and collaboration, which are essential for the success of our Mobility Plan.

In case of an excessive burden of traffic around our campuses, we will be forced to introduce more stringent measures to limit the access to these locations, taking into consideration elements such as the distance travelled by the families, the proximity of bus/shuttle stops to their home or work address, and the number of children being transported.



**e. on foot (Pédibus):**

We strongly encourage people living near the school to come on foot to drop off their children and pick them up again at the Praz-Dagoud and Roches Grises sites.

Younger children especially would enjoy walking to and from school with a group of friends, supervised by one or more adults, and proceeding safely along marked paths and pavements.

Access to the Praz-Dagoud building when coming on foot is via the East entrance, opposite the football pitches.

In the case of children of different age groups walking together, please advise the eldest ones to go with their younger siblings to the latter's respective classrooms, before going to their own classroom on the Praz-Dagoud site or walking down to the Roches Grises campus.

**f. other means of soft mobility:**

It is also possible for students to come to school by bicycle, scooter (trottinette), or (if old enough) by motor scooter. A number of dedicated sheltered spaces are available at both campuses where they can be left during the day.

### 3. Which means of transport to choose

**a. if you live near the school** (St-Légier, Blonay), we advise you to come to school

- ⇒ on foot (Pédibus);
- ⇒ by school bus: route 1;
- ⇒ by Car-Sharing.

**b. if you live (or work) in the neighbouring communes** (between 3 and 7 km away, for example: Vevey, Brent, Montreux, Chardonne), we advise you to come to school

- ⇒ by school bus (routes 3, 4, 5, 6, or by station shuttle from Vevey Gare);
- ⇒ by train;
- ⇒ By VMCV (public) bus 215 (and on foot from St Légier Poste)
- ⇒ by Car-Sharing.

**c. if you live a bit further from the school** (from 7 km onwards, e.g. Châtel St-Denis, Lutry, Villeneuve), Bulle, we advise you to come to school

- ⇒ by school bus (at a cost-effective price for routes 1 and 2) ;
- ⇒ by VMCV bus/train to St-Légier (change in Vevey) ;
- ⇒ by VMCV bus/train to Vevey (and then by station shuttle);
- ⇒ by Car-Sharing.

**Please assist us in the effective implementation of our Mobility Plan by choosing sensibly the means of transport which is the most adapted to your needs.**

## 4. Collaboration with the Commune of St-Légier - La Chiésaz

We regularly meet with representatives of the Commune of St-Légier-La Chiésaz for briefing sessions to ensure the smooth running of the Mobility Plan.

The meetings allow us to check that the measures put in place are being respected thanks to the cooperation of the Haut-Lac community, and that they are adequately and effectively targeting the reduction of the daily traffic flow around the Haut-Lac campuses (Roches Grises and Praz-Dagoud). Taking into consideration the neighbouring Collège du Clos Béguin as well, this part of St-Légier accommodates more than 2'000 students, and the imposition of traffic control measures aims to make the surroundings safer for them all.

The regular meetings serve to evaluate, adapt and improve on the arrangements concluded with the local authorities, to respect demands set by them and to fulfil their expectations in accordance with the formal signed agreement (convention) between them and Haut-Lac.

## 5. Contact

If you would like to subscribe to our transport service for your child(ren), please contact our Mobility Coordinator, Nicole Harton ([nicole.harton@haut-lac.ch](mailto:nicole.harton@haut-lac.ch); 021 555 51 22) who will be pleased to provide you with further information, and take note of your transport requirements.

Presence of the Mobility Coordinator on campus at Praz-Dagoud (except during the school holidays) is as follows:

Mon, Tue, Thu and Fridays	07.45—11.45	and	13.30—17.30
Wednesdays	07.45—14.30		

